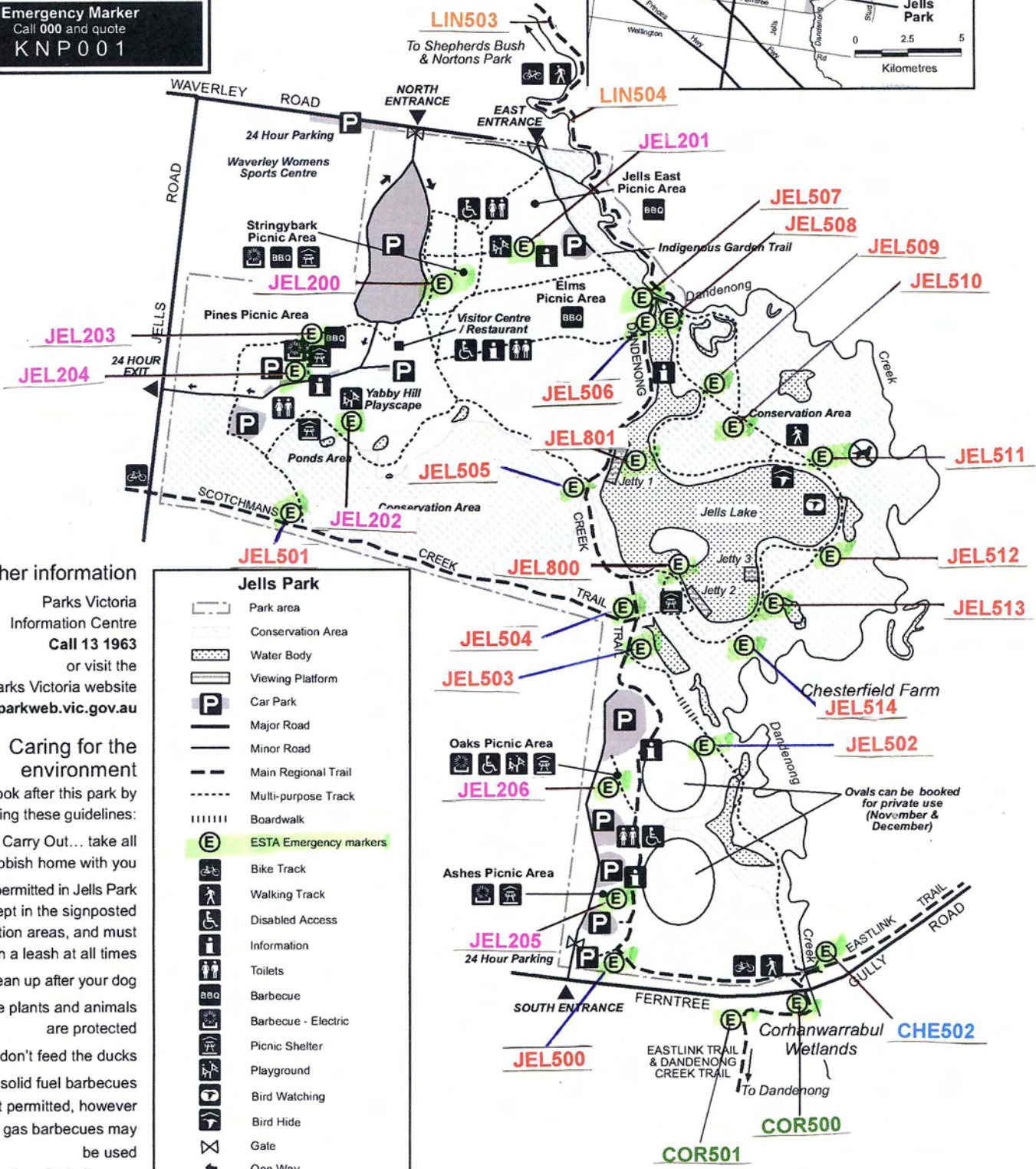
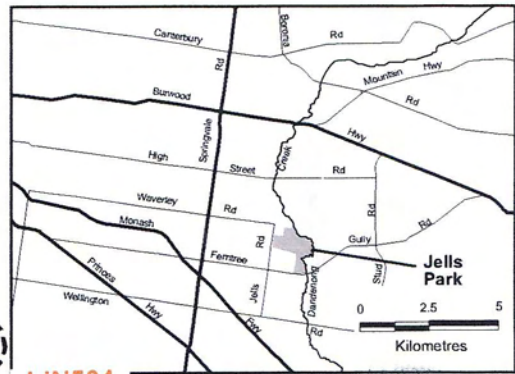


Green 'Emergency Marker' signs are located in this park to help pinpoint your exact location in the case of an emergency. Codes are unique to every marker.

In an emergency, call 000 and quote the emergency marker code. Markers are identified on the map with an **E** symbol

For further information see www.esta.vic.gov.au

Emergency Marker
Call 000 and quote
KNP001



For further information

Parks Victoria
Information Centre
Call 13 1963
or visit the
Parks Victoria website
www.parkweb.vic.gov.au

Caring for the environment

Help us look after this park by remembering these guidelines:

- Carry In, Carry Out... take all rubbish home with you
- Dogs are permitted in Jells Park except in the signposted conservation areas, and must be kept on a leash at all times
- Please clean up after your dog
- All native plants and animals are protected
- Please don't feed the ducks
- Portable solid fuel barbecues are not permitted, however portable gas barbecues may be used
- No fires, including gas barbecues may be lit on a day of **Total Fire Ban**
- Please don't throw this park note away. Keep it, return it for others to use, or recycle it

Jells Park

- Park area
- Conservation Area
- Water Body
- Viewing Platform
- Car Park
- Major Road
- Minor Road
- Main Regional Trail
- Multi-purpose Track
- Boardwalk
- ESTA Emergency markers
- Bike Track
- Walking Track
- Disabled Access
- Information
- Toilets
- Barbecue
- Barbecue - Electric
- Picnic Shelter
- Playground
- Bird Watching
- Bird Hide
- Gate
- One Way
- No Dogs

0 100 200 METRES
Cartography by Spatial Vision 2009 M/6643
Parks Victoria

Updated December 2009
Printed on Australian-made
100% recycled paper



For further information
 Parks Victoria
 Information Centre
Call 13 1963
 or visit the
 Parks Victoria website
www.parkweb.vic.gov.au

Caring for the environment
 Help us look after this park by remembering these guidelines:
 Please take all rubbish home with you
 Dogs are permitted in all areas except the conservation area and must be restrained on a leash at all times

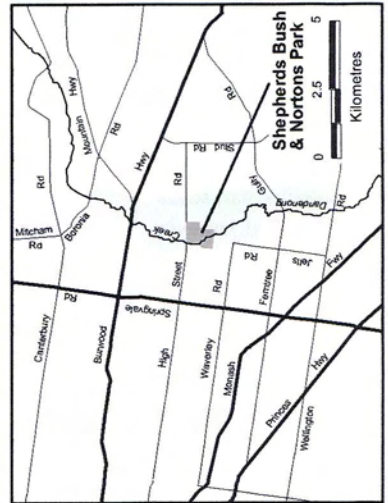
Please clean up after your dog
 All native plants and wildlife are protected
 Solid fuel barbecues are not permitted, however portable gas barbecues can be used within Nortons Park, except on days of **Total Fire Ban**
 Please don't throw this park note away. Keep it, return it for others to use, or recycle it

Shepherds Bush & Nortons Park

	Park Area		Bike Track
	Conservation Area		Walking Track
	Water Body		Information
	Community Garden		Toilets
	Parking		Picnic Area
	Major Road		Picnic Shelter
	Minor Road		Barbecue - Electric
	Multi-purpose Track		Bird Watching
	Walking Track		Drinking Fountain
	Boardwalk		Disabled Access
	Fence		Gate
	Bridge		ESTA Emergency marker

0 50 100 Metres M16947

Parks VICTORIA



Updated May 2010
 Printed on Australian-made
 100% recycled paper



Emergency Marker
 Call 000 and quote the park code

A	B	C
1	2	3

Green 'Emergency Marker' signs are located in this park to help pinpoint your exact location in the case of an emergency. Codes are unique to every marker and park eg: KNP001.
 In an emergency, call 000 and quote the emergency marker code. Markers are identified on the map with an **E** symbol.
 For further information see www.esta.vic.gov.au

